NS104

SUNNY SLOPE MARSH

Scale 1:10,000

February 07, 2001

100 0 500 1000

METRES

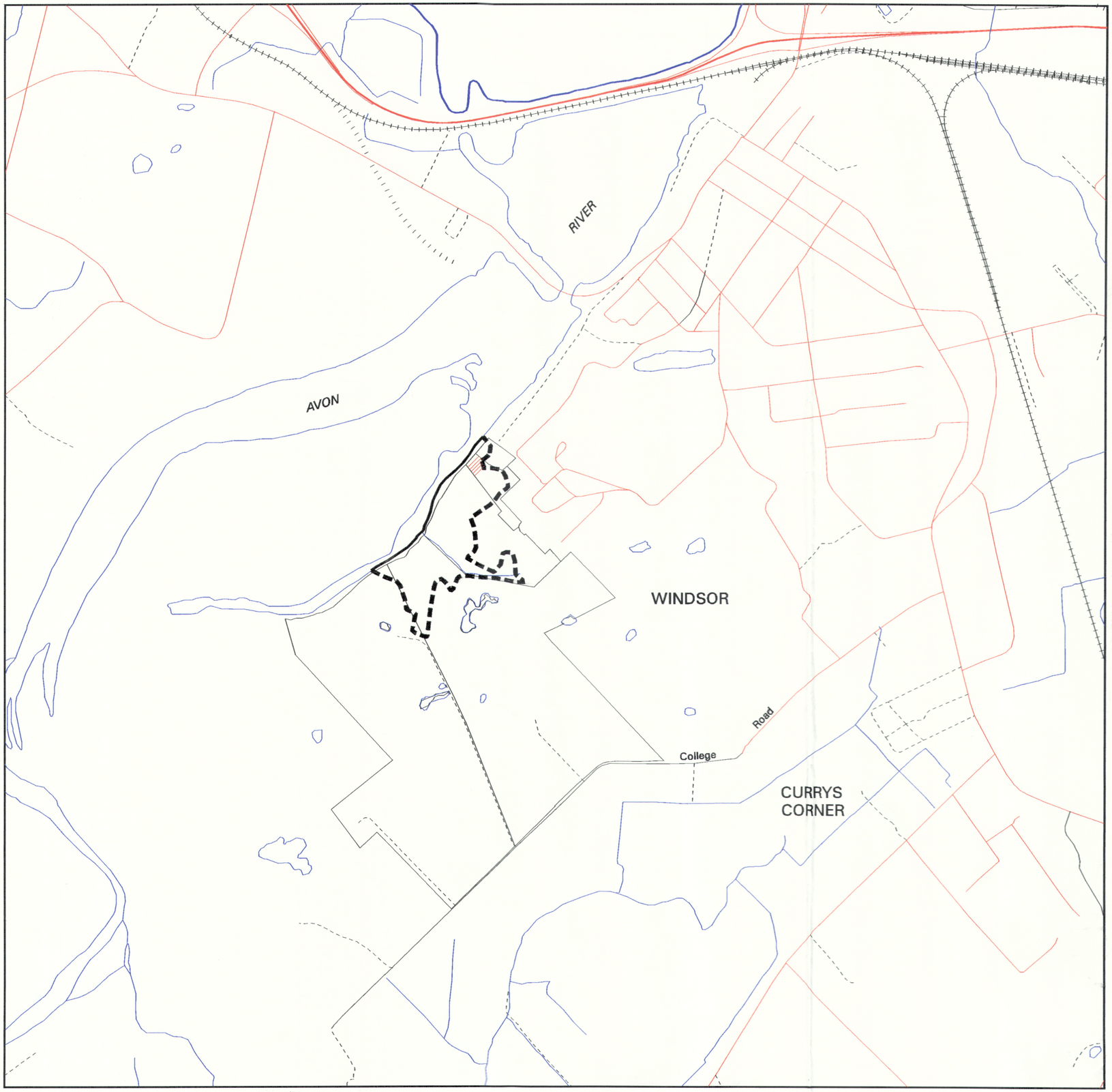

LEGEND

Areas exempt from provision of Section 41 of Agricultural Marshland Conservation Act (no variance required)

Area given a variance (variance states land use permitted)

Centre Line of Dyke

Marsh Boundary (also approximate limit to which flooding would occur for large tide event)

Roads and Rail Beds Exempt

Marshland areas shown on this map were derived from digitizing 1:2,400 Maritime Marshland Rehabilitation Authority (MMRA) maps that were based on actual field surveys. If any discrepancies in accuracy of fit occurs, the MMRA maps should be viewed.

KEY MAP

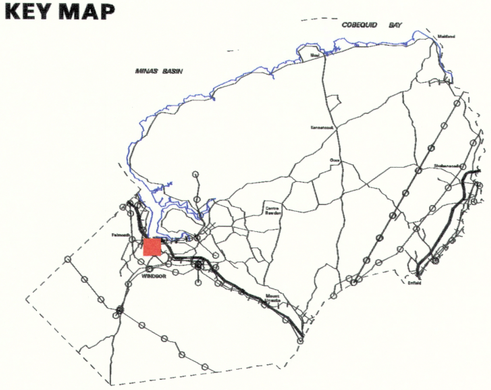

Nova Scotia
Department of Agriculture and Fisheries

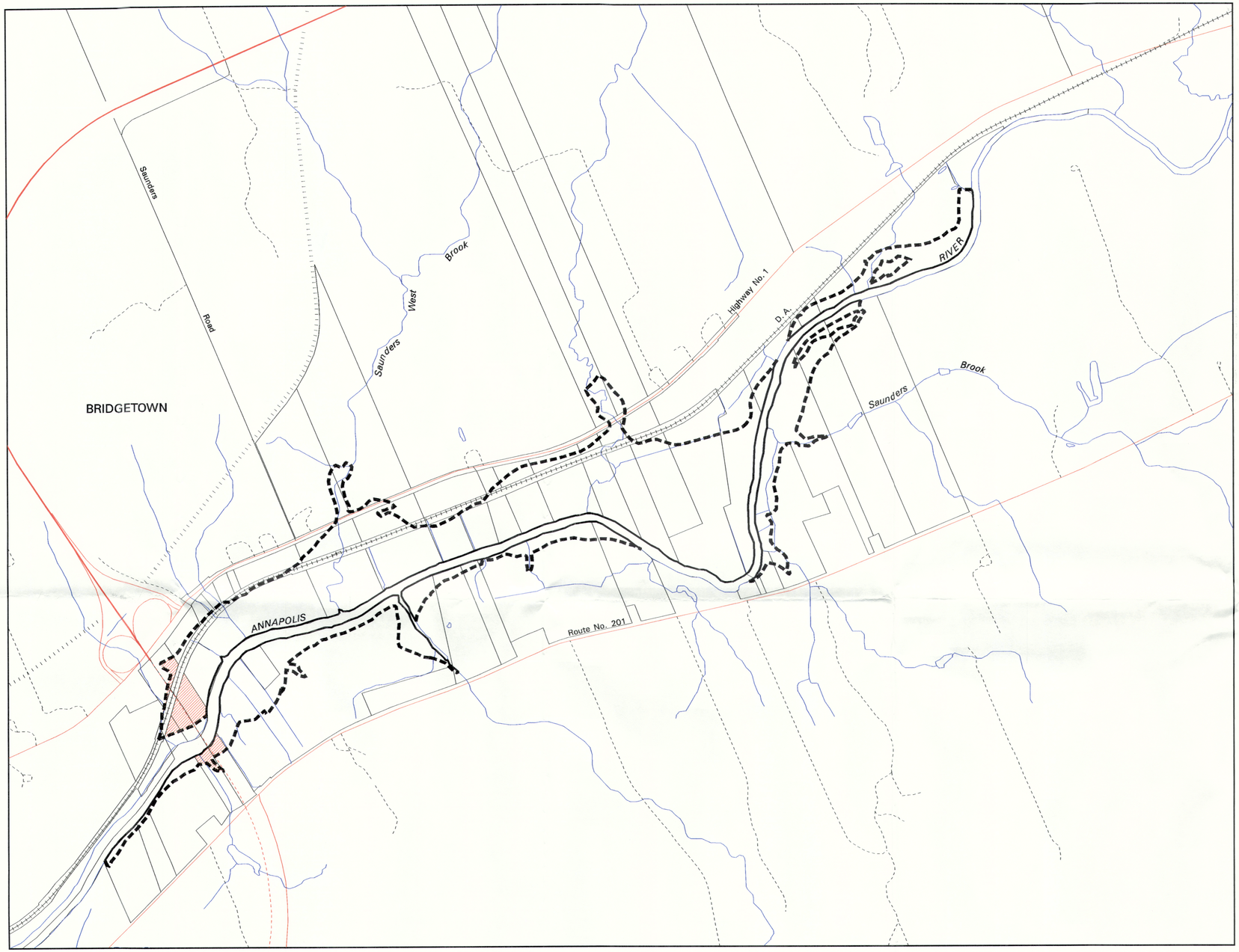

NS103

ANNAPOLIS RIVER DAM MARSH

Map 4 of 4

Scale 1:10,000

April 25, 2001

100 0 500 1000

METRES

LEGEND

- Areas exempt from provision of Section 41 of Agricultural Marshland Conservation Act (no variance required)
- Area given a variance (variance states land use permitted)
- Centre Line of Dyke
- Marsh Boundary (also approximate limit to which flooding would occur for large tide event)

Roads and Rail Beds Exempt.

Marshland areas shown on this map were derived from digitizing 1:2,400 Maritime Marshland Rehabilitation Authority (MMRA) maps that were based on actual field surveys. If any discrepancies in accuracy of fit occurs, the MMRA maps should be viewed.

KEY MAP

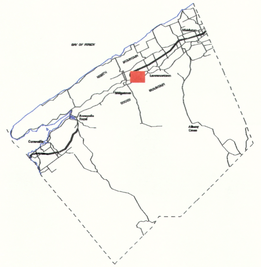

Nova Scotia Department of Agriculture and Fisheries